

THE PENNSYLVANIA RAILROAD

EASTERN REGION
RECEIVED

APR 21 1954

B. OF L. F. & E.
P. R. R. EAST - P. R. R. L.

DELMARVA DIVISION

Time-Table No. 5

In effect 2.01 A. M., Sunday, April 25, 1954

FOR THE GOVERNMENT OF EMPLOYEES ONLY

EASTERN STANDARD TIME

J. A. SCHWAB,
General Manager.

H. B. STETSON,
Sup't Passenger Transportation.

P. W. NEFF,
General Sup't Transportation.

C. R. LUCAS,
Sup't Freight Transportation.

M. H. LINGENFELTER,
Superintendent.

Original timetable from the collection of Rob Schoenberg

scanned by Rob Schoenberg -- r08sch@gmail.com

<http://PRR.Railfan.net>

2025

THE PENNSYLVANIA RAILROAD

EASTERN REGION

DELMARVA DIVISION

Time-Table No. 5

In effect 2.01 A. M., Sunday, April 25, 1954

FOR THE GOVERNMENT OF EMPLOYEES ONLY

EASTERN STANDARD TIME

J. A. SCHWAB,
General Manager.

H. B. STETSON,
Sup't Passenger Transportation.

P. W. NEFF,
General Sup't Transportation.

C. R. LUCAS,
Sup't Freight Transportation.

M. H. LINGENFELTER,
Superintendent.

INDEX

	Pages
Schedule Pages:	
Bank to Cape Charles.....	10
Cape Charles to Bank.....	11
U. S. Mail Work.....	13
Arranged Freight Train Service.....	14 to 15
Authority to Proceed as Extra.....	23
Automatic Block Signal System.....	47
Automatic Highway Crossing Protection.....	24 to 27
Bulletin Boards.....	20
Clearances.....	44
Derrick Restrictions.....	33 to 35 & 43
Dragging Equipment Detectors.....	32
Employees' Registers.....	20
Engine Restrictions:	
Main Line.....	41
Secondary Tracks.....	42
Other than Main, Secondary and Sidings.....	42
Yard and Industrial Tracks.....	41 to 42
Engine Whistle Signals.....	18
First Aid Boxes and Stretchers.....	17
General Order Page.....	49
General Order Zones.....	21
Hand Operated Switches Equipped with Electric Locks.....	29
Highway Crossings.....	24 to 29
Hospitals.....	17
Letters and Characters.....	18
Manual Block Signal System.....	46
Maximum Speeds:	
Passenger and Freight Trains.....	32
Secondary Track and Sidings.....	40
Other than Main, Secondary and Sidings.....	40
Various.....	35
Curves, Bridges, etc.....	37 to 38
Major Calibre Gun Barrels.....	36
Approaching Movable Bridges.....	37
Turnouts.....	37
Engines.....	39 to 40
Medical Examiners and Company Surgeons.....	16
Movable Bridges not Part of an Interlocking.....	23
Movement of Trains in the Same Direction by Block Signals (Rule 251).....	45
Movement of Track Cars.....	21
Movement of Trains.....	21
Movement by Train Orders.....	44
Movement of Wreck Derricks.....	43
Non-interlocked Railroad Crossings at Grade.....	23
Opposing and Following Movement of Trains by Block Signals (Rule 261).....	45

INDEX

	Pages
Overhead Clearance.....	44
Other Equipment Restrictions.....	43
Passenger and Freight Train Operation.....	31 to 32
Personal Injuries.....	16
Protection for Public Highway Crossings at Grade.....	28
Qualification of Conductor or Engineman.....	21
Qualified for Service.....	48
Rule D93 in Effect.....	22
Signal Aspects Not in Conformity with Typical Aspects..	45
Signal Failures Over Movable Bridges.....	23
Signal Rules.....	45
Speed Table.....	32
Standard Clocks.....	20
Standard Time.....	18
Stations—Passenger, Block and Interlocking.....	4 to 9
Superiority of Trains.....	20
Switch Stands Not Equipped With Lighted Switch Lamps or Reflectors.....	19
Ticket Offices Open For Sale of Tickets.....	12
Track Assignments:	
Single Track.....	30
Two or More Tracks.....	30
Secondary Tracks.....	30
Other than Main, Secondary or Sidings.....	31
Trainmen Riding on Trains Over Movable Bridges.....	16
Uniforms.....	16
Use of Signals.....	19
Use of Telephones.....	44
U. S. Mail Work.....	13
Work Train Speeds.....	34
Wreck Train Speeds.....	33
Yard Limits.....	22

MAIN LINE

Interlocking	Interlocking Station	Block Station	Block-Limit Station	STATIONS	Distance from Wilmington	Sidings Assigned Direction Car Capacity 45 ft. cars		
						North	South	Both
				PHILADELPHIA (P. T. Div.)				
X	X	X		WILMINGTON.....				
				BANK.....	2.1			
				FARNHURST.....	4.0			
				NEW CASTLE.....	6.3			
		X		TASKER.....	6.5			
				RAYON.....	6.8			
				BEAR.....	11.7			
				PORTER.....	14.4			
				KIRKWOOD.....	16.4			
				CANAL MOVABLE BRIDGE.....	17.9			
				MT. PLEASANT.....	20.6			
					Md. Div.			
X	X	X		DIVISION POST (Md. Div.).....	21.0			
				ARMS.....	22.7	109	109	
				MIDDLETOWN.....	24.8			
				TOWNSEND.....	29.0			
X	X	X		CLAYTON.....	36.8			
				CHESWOLD.....	42.4			
				DOVER.....	47.6			
				HOLLY.....	48.9			
				WYOMING.....	50.7			
				WOODSIDE.....	54.1			
				VIOLA.....	56.1			
				FELTON.....	58.3			
X	X	X		HARRINGTON.....	64.4	72	133	
				FARMINGTON.....	68.1			
				GREENWOOD.....	72.4	100	109	
				BRIDGEVILLE.....	77.0			
				CANNON.....	79.9			
X	X	X		SEAFORD MOVABLE BRIDGE.....	84.2			
				LAUREL MOVABLE BRIDGE.....	90.4			
				LAUREL.....	90.6			
		X		DELMAR.....	97.3			
					Distance from Delmar			
		X		DELMAR.....				
				PATTON.....	1.8			
				SALISBURY.....	5.9			
				FRUITLAND.....	9.7			
				EDEN.....	12.9			
				PRINCESS ANNE.....	19.0			
				KINGS CREEK.....	21.6			
				COOLEYS.....	21.7			
				COSTEN.....	27.3			
X	X	X		SOUTH COSTEN.....	27.4			
				CASSATT MOVABLE BRIDGE.....	30.6			
				POCOMOKE.....	30.9			
				NEW CHURCH.....	37.3			
				LECATO.....	40.3			
				OAK HALL.....	41.4			
				MAKEMIE PARK.....	42.7			
				HALLWOOD.....	45.0			
				MEARS.....	46.7			
				BLOXOM.....	48.8			
				HOPETON.....	50.5			
		B		PARKSLEY.....	52.4			
				GREENBUSH.....	55.6			
				TASLEY.....	58.0			
				ONLEY.....	59.7			
				MELFA.....	62.7			
				KELLER.....	65.2			
				PAINTER.....	67.7			
				BELLE HAVEN.....	70.6			
				EXMORE.....	72.0			
				NASSAWADOX.....	76.3			
				WIERWOOD.....	77.6			
				BIRDSNEST.....	79.1			
				MACHIPONGO.....	81.9			
				EASTVILLE.....	86.0			
				COBBS.....	88.9			
X		X		CHERITON.....	90.4			
X	X	X		CAPE.....	92.4			
				CHARLES.....	94.3			
				CAPE CHARLES.....	95.0			

NOTE—X indicates in service continuously.

B indicates in service part-time.

Direction from Division Post (Md. Div.) to Cape Charles is southward.

Capes Block Station applies to northward trains only.

Interlockings and Interlocking, Block and Block-Limit Stations in service part-time as follows:

Station	Hours in service
Parksley	7.00 A. M. Monday to 3.00 P. M. Saturday

Block Stations—Remote Controlled as follows:

Block Station	Controlled by
Capes	Charles

Interlockings—Remote controlled as follows:

Interlocking	Controlled by
Capes	Charles

CENTREVILLE SECONDARY TRACK

Interlocking	Interlocking Station	Block Station	Block-Limit Station	STATIONS	Distance from Townsend	Sidings Assigned Direction Car Capacity 45 ft. cars		
						North	South	Both
				TOWNSEND				
				GOLT	5.9			
			X	MASS	9.2			
				MASSEY	9.2			
				MILLINGTON	12.8			
				SUDLERSVILLE	17.9			
			X	SUDS	18.0			
				BARCLAY	20.8			
				ROBERTS	24.3			
				PRICE	26.8			
				HAYDEN	28.5			
				CARVILLE	31.2			
				CENTREVILLE	34.9			

NOTE—X indicates in service.

Direction from Townsend to Centreville is southward.

Block-Limit stations controlled as follows:

Block-Limit Station	Controlled by
Mass Suds	Arms (Main Line)

CHESTERTOWN SECONDARY TRACK

Interlocking	Interlocking Station	Block Station	Block-Limit Station	STATIONS	Distance from Massey	Sidings Assigned Direction Car Capacity 45 ft. cars		
						North	South	Both
			X	MASS.....				
				MASSEY.....				
				LAMBSON.....	3.6			
				BLACK.....	5.9			
				KENNEDYVILLE.....	9.1			
			X	KEN.....	9.1			
				STILL POND.....	11.5			
				LYNCH.....	12.0			
				WORTON.....	14.2			
				CHESTERTOWN.....	19.2			

NOTE—X indicates in service.

Direction from Mass to Chestertown is southward

Block-Limit stations controlled as follows:

Block-Limit Station	Controlled by
Mass Ken	Arms (Main Line)

OXFORD SECONDARY TRACK

Interlocking	Interlocking Station	Block Station	Block-Limit Station	STATIONS	Distance from Clayton	Sidings Assigned Direction Car Capacity 45 ft. cars		
						North	South	Both
X	X	X		CLAYTON.....				
				KENTON.....	4.7			
				HARTLY.....	9.6			
			X	HART.....	9.6			
				MARYDEL.....	13.8			
				HENDERSON.....	16.6			
				GOLDSBORO.....	19.6			
				GREENSBORO.....	23.8			
			X	PET.....	23.9			
				RIDGELY.....	28.1			
				QUEEN ANNE.....	32.4			
			X	ANNE.....	32.4			
				CORDOVA.....	36.1			
				CHAPEL.....	39.1			
			X	CROSS.....	44.1			
				EASTON.....	44.2			
				EASTON JUNCTION.....	44.8			
				TRAPPE.....	50.5			
				OXFORD.....	54.2			

NOTE—X indicates in service.

Direction from Clayton to Oxford is southward.

Block-Limit stations controlled as follows:

Block-Limit Station	Controlled by
Hart Pet Anne Cross	Clayton

CAMBRIDGE SECONDARY TRACK

Interlocking	Interlocking Station	Block Station	Block-Limit Station	STATIONS	Distance from Seaford	Sidings Assigned Direction Car Capacity 45 ft. cars		
						North	South	Both
X	X	X		SEAFORD.....				
			X	COKE.....	1.2			
				OAK GROVE.....	5.5			
				FEDERALSBURG.....	9.7			
			X	FED.....	9.8			
				WILLIAMSBURG.....	13.5			
			X	LOCK.....	15.5			
				HURLOOK.....	15.8			
				EAST NEW MARKET.....	19.9			
				LINKWOOD.....	24.3			
			X	TANK.....	31.5			
				CAMBRIDGE.....	32.8			

NOTE—X indicates in service.

Direction from Seaford to Cambridge is southward.

Block-Limit stations controlled as follows:

Block-Limit Station	Controlled by
Coke Fed Lock Tank	Seaford

CRISFIELD SECONDARY TRACK

Interlocking	Interlocking Station	Block Station	Block-Limit Station	STATIONS	Distance from Kings Creek	Sidings Assigned Direction Car Capacity 45 ft. cars		
						North	South	Both
			X	KINGS CREEK.....				
				LONDON.....	0.5			
				WESTOVER.....	2.9			
				KINGSTON.....	6.6			
			X	MARION.....	10.1			
			X	FIELD.....	15.0			
				CRISFIELD.....	16.6			

NOTE—X indicates in service.

Direction from Kings Creek to Crisfield is southward.

Block-Limit stations controlled as follows:

Block-Limit Station	Controlled by
Landon Marion Field	Cassatt (Main Line)

BANK TO CAPE CHARLES

STATIONS	FIRST CLASS			
	469	#453	#455	457
	DAILY	DAILY EX. SUN.	DAILY EX. SUN.	
	P.M.	A.M.	A.M.	A.M.
Leave				
PENNA. 30th ST. (PT Div)	\$ 11.40	E 3.40	7.23	7.35
WILMINGTON	\$ 12.25	E 4.50	\$ 8.10	\$ 8.20
BANK	12.31	4.56	8.16	8.26
NEW CASTLE				
TASKER	12.38	5.02	8.23	8.33
BEAR				
PORTER		Mail and Express		
KIRKWOOD				
MT. PLEASANT (Md. Div)				
ARMS	12.59	5.20	8.40	8.50
MIDDLETOWN	\$ 1.03	E 5.27	\$ 8.43	\$ 8.53
TOWNSEND		E 5.40		
CLAYTON	\$ 1.21	E 6.10	\$ 8.56	\$ 9.06
DOVER	\$ 1.37	E 6.48	\$ 9.10	\$ 9.20
HOLLY			Will Not Run	Will Run Sun. and May 31
WYOMING		E 6.55		
WOODSIDE		E 7.02	May 31	
VIOLA		E 7.07	July 5	July 5
FELTON		E 7.12	Sept. 6	Sept. 6
HARRINGTON	\$ 2.03	E 7.43	\$ 9.28	\$ 9.38
GREENWOOD		E 7.57		
BRIDGEVILLE		E 8.10	\$ 9.43	\$ 9.53
SEAFORD	\$ 2.37	E 8.40	\$ 9.54	\$ 10.04
LAUREL	\$ 2.47	E 8.52	\$ 10.05	\$ 10.16
DELMAR	\$ 2.57	E 9.05	\$ 10.15	\$ 10.25
	3.02		10.21	10.31
SALISBURY	\$ 3.25		\$ 10.31	\$ 10.41
FRUITLAND				
PRINCESS ANNE	\$ 3.49		\$ 10.50	\$ 11.00
KINGS CREEK				
COSTEN		Will Not Run		
CASSATT	4.03	May 31	11.02	11.12
POCOMOKE	\$ 4.11	July 5	\$ 11.06	\$ 11.16
NEW CHURCH	K 4.19			
LECATO	\$ 4.29	Sept. 6	\$ 11.20	\$ 11.30
OAK HALL				
HALLWOOD	\$ 4.39			
MEARS				
BLOXOM				
PARKSLEY	\$ 4.52		\$ 11.33	\$ 11.42
TASLEY	\$ 5.06		\$ 11.41	\$ 11.49
ONLEY			U 11.44	U 11.52
MELFA				
KELLER	\$ 5.19		F 11.51	F 11.58
PAINTER				
BELLE HAVEN				
EXMORE	\$ 5.31		\$ 11.59	U 12.05
NASSAWADOX				
WIERWOOD				
BIRDSNEST				
MACHIPONGO				
EASTVILLE	U 5.50		U 12.16	\$ 12.21
COBBS				
CHERITON				
CAPE	6.00		12.27	12.31
CHARLES	\$ 6.09		12.33	12.36
CAPE CHARLES	\$ 6.10		\$ 12.35	\$ 12.37
Arrive	A.M.	A.M.	P.M.	P.M.
	469	453	455	457

FIRST CLASS

	454	#452		468	
	P.M.	A.M.		A.M.	
	7.22	E 1.30		\$ 5.25	
	\$ 6.50	E 12.50		\$ 4.48	
	6.29	12.05		4.35	
	6.22	11.55		4.28	
		Mail and Express			
	K 6.04	E 11.30		4.07	
	5.58	E 11.14			
	\$ 5.46	E 10.45		3.44	
	\$ 5.26	E 10.13		T 3.29	
	\$ 4.58	E 9.34		\$ 3.05	
		E 9.07			
	\$ 4.37	E 8.57			
	\$ 4.26	E 8.31		F 2.36	
	\$ 4.18	E 8.13		F 2.22	
	4.08	E 8.00		2.11	
	\$ 3.57			\$ 2.04	
	\$ 3.45			\$ 1.51	
	\$ 3.25			\$ 1.24	
		Will Not Run May 31 July 5		\$ 1.07	
	\$ 3.10			\$ 1.06	
	\$ 3.09				
	\$ 2.54	Sept. 6		T 12.50	
	\$ 2.39			\$ 12.32	
	\$ 2.30			\$ 12.22	
	\$ 2.18			T 12.07	
	\$ 2.06			T 11.56	
	T 1.50				
	1.41			11.31	
	1.36			11.26	
	\$ 1.35			\$ 11.26	
	P.M.	P.M.		P.M.	
	DAILY	DAILY EX. SUN.		DAILY	
	454	452		468	

TICKET OFFICES OPEN FOR SALE OF TICKETS

Station	Monday to Friday	Saturday	Sunday
Middletown*	8.30 AM to 9.00 PM	Closed	Closed
Clayton	Continuously	Continuously	Continuously
Dover	8.30 AM to 5.30 PM	8.30 AM to 5.30 PM	8.30 AM to 5.30 PM
Harrington	Continuously	Continuously	Continuously
Bridgeville*	9.00 AM to 6.00 PM	9.00 AM to 6.00 PM	Closed
Seaford	Continuously	Continuously	Continuously
Laurel*	9.00 AM to 4.30 PM	Closed	Closed
Delmar	Continuously	Continuously	Continuously
Salisbury	10.00 AM to 5.00 PM 1.00 AM to 3.30 AM	10.00 AM to 4.30 PM 1.00 AM to 3.30 AM	10.00 AM to 4.30 PM 1.00 AM to 3.30 AM
Princess Anne@	10.30 AM to 3.30 PM 1.00 AM to 4.00 AM	1.00 AM to 4.00 AM	1.00 AM to 4.00 AM
Pocomoke@	1.00 AM to 4.30 AM 2.30 PM to 3.30 PM	1.00 AM to 4.30 AM	1.00 AM to 4.30 AM
Lecato*	1.30 PM to 3.30 PM	Closed	Closed
Parksley#	Continuously	12.01 AM to 3.00 PM	Closed
Tasley*	11.30 AM to 3.30 PM	Closed	Closed
Keller*	11.30 AM to 3.30 PM	Closed	Closed
Exmore*	11.30 AM to 3.30 PM	Closed	Closed
Cape Charles	6.00 AM to 10.30 AM 11.30 AM to 7.30 PM 8.30 PM to 11.59 PM	6.00 AM to 10.30 AM 11.30 AM to 7.30 PM 8.30 PM to 11.59 PM	6.00 AM to 10.30 AM 11.30 AM to 7.30 PM 8.30 PM to 11.59 PM
Fort Monroe (Old Point Comfort)	9.30 AM to 12.30 AM 2.30 PM to 7.30 PM	Closed	Closed
Norfolk (Brooke Av.)	10.00 AM to 2.30 PM 3.30 PM to 7.30 PM	10.00 AM to 2.30 PM 3.30 PM to 7.30 PM	10.00 AM to 2.30 PM 3.30 PM to 7.30 PM

*Closed Memorial, Independence, Labor, Thanksgiving, Christmas and New Year's day.

@Open for No. 468 and No. 469 only Memorial, Independence, Labor, Thanksgiving, Christmas and New Year's day.

#Except closed 12.01 AM to 7.00 AM Monday.

U. S. MAIL WORK

STATIONS	Southward					Northward			
	469	453	455			454	452		468
Middletown		E					E		
Townsend		E	CD			C			
Clayton		E					E		
Cheswold			CD			CD			
Dover		E					E		
Wyoming		E							
Woodside		E				CD			
Viola		E	D			CD			
Felton		E	CD			CD			
Harrington		E					E		
Farmington						CD			
Greenwood		E	CD			CD	E		
Bridgeville	H	E					E		
Cannon						CD			
Seaford		E					E		
Laurel		E					E		
Delmar		E					E		
Fruitland						CD			
Eden			D			CD			
New Church	J		CD			CDK			
Oak Hall	D		CD			CDK			
Makemie Park	D		CD			CDK			
Hallwood			CD			CDK			
Mears	D		CD			CD			
Bloxom	D		CD			CDK			
Hopeton			CD			CD			
Parkaley									CM
Greenbush	D		CD			CD			
Onley			CD			CD			CM
Melfa	D		CD			CD			
Keller			CH						CM
Painter	DN		CD			CD			CM
Exmore									CM
Nassawadox			CD			CD			CL
Wierwood			CD			PCD			
Birdanest			CD			CD			
Machipongo			CD			CD			
Eastville	N		CD			PE			
Cobbs			CD			PCD			
Cheriton			CD			PCD			

C—Mail caught from crane only.

D—Mail delivered only.

CD—Mail caught and delivered.

E—Train stops, mail received or delivered, or both.

H—Reduce speed to 30 miles per hour to permit delivery of mail and newspapers daily.

J—No. 469 reduce speed to 30 miles per hour to permit delivery of mail, daily except Sunday.

K—No. 454 reduce speed to 30 miles per hour to permit delivery of newspapers Thursdays only.

L—Sunday only.

M—Daily except Saturday.

N—No. 469 reduce speed to 30 miles per hour to permit delivery of newspapers, Sundays only.

P—Except Holidays.

NOTE—Letters and characters as used on this page have no reference to their application as provided for in Special Instruction 1004-A or 1004-B1.

ARRANGED FREIGHT TRAIN SERVICE—SOUTHWARD

The time shown conveys no time-table authority.

STATIONS	D-33 (1)	D-27 (1)	D-7 (2)	D-9 (2&11)	D-29 (2)	D-201 (2)	D-19 (2)	D-37 (1)	D-55 (2)	D-5 (2&8)	D-70 (2&7)	D-3 (1)	D-11 (2&12)	D-35 (2&10)	D-15 (2&13)	D-13 (3)	D-251 (2&9)	D-31 (2&6)	D-57 (2&4)
Edgemoor.....	A.M.	A.M.	A.M.	A.M.	A.M.	A.M.	A.M.	A.M.	A.M.	A.M.									
Tasker.....	1.00	2.45										2.45							
Mt. Pleasant.....	1.30	3.15										3.15							
Centre-ville-Chestertown.....																			
Clayton.....	3.30	4.15			8.00			10.00			9.00				8.00				
Dover.....		5.00									11.00								
Chester.....											^								
Easton.....					10.00			1.00							8.00			9.00	
Felton.....					^			^						4.00	^		7.00	^	
Harrington.....	5.00						9.00										8.00		
Bridgeville.....		8.00															9.00		
Georgetown.....																		11.00	
Rehoboth.....																			
Dagsboro.....							1.00												
Snow Hill.....																			
Seaford.....	6.30							10.30											
Vienna-Preston.....																			
Cambridge.....																			
Delmar.....	7.00	9.00				12.01						6.45				8.00	7.45		
Salisbury.....			4.30	6.00					10.30			8.00	3.45			8.15	9.45		
Crisfield-Pocomoke.....				8.45									5.00			^			
Cape Charles.....			11.30	^								11.00	^						
Arrive.....	A.M.	A.M.	A.M.	A.M.	A.M.	P.M.	P.M.	A.M.	P.M.	P.M.	P.M.	P.M.	P.M.	P.M.	P.M.	P.M.	P.M.	P.M.	P.M.

(1) Daily. (2) Daily except Sunday. (3) Daily except Saturday. (4) Operates Easton to Chester via Denton daily except Sunday—Orford, McDaniel when necessary. (5) When necessary. (6) Operates to Rehoboth, Monday, Wednesday, Friday and to Rehoboth via Milton, Tuesday, Thursday, Saturday. (7) Operates to Centerville, Monday, Wednesday, Friday and to Chester, Tuesday, Thursday, Saturday with side trips to Mt. Pleasant. (8) Operates to Crisfield, Monday, Wednesday, Friday. (9) Operates to Preston, Monday, Wednesday, Friday. (10) Operates to West Ocean City, Monday, Wednesday, Friday and to Franklin City when necessary. (11) Operates to Hobron when necessary. (12) Operates to Willards when necessary. ^ Turn-around Service.

ARRANGED FREIGHT TRAIN SERVICE—NORTHWARD

The time shown conveys no time-table authority.

STATIONS	D-32 (2 & 6)	D-2 (1)		D-200 (2)	D-28 (2)	D-56 (2)	D-40 (13)		D-71 (2 & 7)	D-14 (2)	D-252 (2 & 9)	D-38 (1)	D-10 (2&11)	D-20 (2)	D-4 (2)	D-8 (2 & 8)	1st D6 (2)	D-58 (2 & 4)	2nd D6 (2)	D-12 (2&12)	D-16 (13)	D-36 (2&10)	D-28 (5)
Cape Charles.....	A.M.	A.M.		A.M.	A.M.	A.M.	A.M.																
Crisfield-Pocomoke.....		2.30													4.00	4.00							
Salisbury.....													1.45										
Delmar.....		5.30										2.30			11.30	8.00				9.00			
Delmar.....		6.45					9.00													10.15			
Cambridge.....				7.00						11.15	3.00						4.15		8.30				
Vienna-Preston.....											6.15												
Seaford.....				10.00						1.15							5.00		9.15				
Snow Hill.....														2.00							11.00		
Dagsboro.....																							
Rehoboth.....	12.01																						
Bridgeville.....												12.01							9.45				
Georgetown.....	1.00																						
Harrington.....	2.00																						
Felton.....					10.15							1.00		4.00			6.30		10.45		10.30		5.35
Easton.....						7.00												5.00					
Chester.....																		8.30					
Clayton.....					1.00	9.00			4.30								9.30		1.45		12.01		8.45
Centreville-Chester town.....									8.10														
Mt. Pleasant.....																							
Bank.....		10.20					12.15												2.45				10.15
Edgemoor.....		10.45					12.30												3.00				10.30
	A.M.	A.M.		A.M.	P.M.	A.M.	P.M.		P.M.	P.M.	P.M.	P.M.	P.M.	P.M.	P.M.	P.M.	P.M.	P.M.	A.M.	P.M.	A.M.	A.M.	

(1) Daily. (2) Daily except Saturday. (3) Daily except Saturday. (4) Operates Easton to Chester via Denton daily except Sunday—Oxford, McDaniel when necessary. (5) When necessary. (6) Operates to Rehoboth Monday, Wednesday, Friday and to Rehoboth via Milton, Tuesday, Thursday, Saturday. (7) Operates to Centreville, Monday, Wednesday, Friday and to Chester town, Tuesday, Thursday, Saturday with side trips to Mt. Pleasant. (8) Operates to Crisfield, Monday, Wednesday, Friday; to Pocomoke, Tuesday, Thursday, Saturday. (9) Operates to Preston, Monday, Wednesday, Friday. (10) Operates to West Ocean City, Monday, Wednesday, Friday and to Franklin City when necessary. (11) Operates to Hebron when necessary. (12) Operates to Willards when necessary. (13) Seasonal. * Turn-around Service.

SPECIAL INSTRUCTIONS

GENERAL RULES

Uniforms

100J-1A. Designated uniformed employes must wear the standard uniform November 1st to April 30th, both inclusive.

The uniform designated for summer use only, or standard mohair coats, may be worn May 1st to October 31st, both inclusive.

Coats must be buttoned except when trainmen are actually engaged in lifting transportation.

Unauthorized Persons Riding on Rear of Passenger Trains

100O-1A. Unauthorized persons are prohibited from riding on the rear platform of passenger trains.

Trainmen are required to ride on rear of trains moving over the following movable bridges:

Seaford—Bridge 84.35, Nanticoke River.

Laurel— Bridge 90.26, Broad Creek River.

Cassatt—Bridge 30.51, Pocomoke River.

Personal Injuries

100R-2A. Medical Officers and Surgeons

Location	Name and Address	Telephone number
Wilmington.....	F. H. ENMANN, Resident Assistant Medical Examiner, Penna. Station	8-4141 Ext. 336
	R. D. FERNANDEZ, Wilmington Shops.....	8-4141 Ext. 332
	A. G. LESSEY, Occulist, 1213 Gilpin Ave.....Office	6-3252
	H. L. SPRINGER, 1013 Washington St.....Residence	56032
Middletown.....	DORSEY W. LEWIS.....Residence	2722
Dover.....	JOS. S. McDANIEL.....Office	5838
Wyoming.....	I. J. MAC COLLUM.....Residence	Bedford 4631
Harrington.....	WM. T. CHIPMAN.....Residence	374
Seaford.....	BRUCE BARNES.....{Office Residence	2921 637
Delmar.....	L. V. SOHLER.....Office	5121
Salisbury.....	L. A. RADEMAKER.....{Office Residence	7473 21463
Cape Charles.....	T. B. HARDMAN.....Office	542
Norfolk.....	ROBERT L. PAYNE.....Office	22649
	SOUTHGATE LEIGH, JR.....Office	24665
Easton.....	WM. N. PALMER, S. Washington St.....{Office Residence	606 131
Denton.....	E. PAUL KNOTTS, 406 Market St.....Residence	64
Lewes.....	JAMES BEEBE.....{Office Residence	2211 5431
	R. C. BEEBE.....{Office Residence	2211 3571
Cambridge.....	JOHN MACE, JR.....Office	392

100R-3A. Locations of Hospitals

Location	Name and Address	Telephone number
Wilmington.....	Delaware Hospital.....	45211
	Memorial Hospital.....	63351
Dover.....	Kent General Hospital.....	4701
Seaford.....	Nanticoke Memorial Hospital.....	3103
Salisbury.....	Peninsula General Hospital.....	3161
Nassawadox.....	Northampton-Accomac Memorial Hospital.....	2-2021
Norfolk.....	Norfolk General Hospital.....	51491
	De Paul Hospital.....	51621
Easton.....	Memorial Hospital.....	204
Milford.....	Milford Memorial Hospital.....	4561
Lewes.....	Beebe Hospital.....	2211
Cambridge.....	Cambridge Hospital.....	111
Crisfield.....	Edw. W. McCready Memorial Hospital.....	75

100R-4A. First-Aid Boxes and Stretchers**First-Aid Boxes, location of:**

In all passenger carrying cars, including baggage cars, mail cars, and cabin cars.

At each passenger and freight station.

At yard offices and other suitable places in larger yards, car inspector's offices, power plants, block and interlocking stations, tool houses, pump houses, wreck trains, shop and engine houses, camp cars and on each track car and as provided by State laws.

Stretchers:

One stretcher should be carried on each combined car and baggage car, to be placed in stretcher box.

One stretcher must be carried on each passenger train.

OPERATING RULES

STANDARD TIME

1001-A1. Eastern Standard Time applies on this Division.

TIME-TABLES

Letters and Characters

1004-A. The following letters and characters in schedules indicate:

- S** —Regular stop.
- F** —Stop on signal to receive or discharge passengers.
- A** —Stop on signal to receive passengers.
- B** —Stop on signal to discharge passengers.
- C** —Regular stop to receive passengers.
- D** —Regular stop to discharge passengers.
- E** —Regular stop for express, mail or newspapers.
- G** —Regular stop, Saturday only.
- H** —Regular stop, Saturday only, to receive passengers.
- J** —Regular stop, Saturday only, to discharge passengers.
- K** —Regular stop, Sunday only.
- L** —Stop on signal, Sunday only, to receive or discharge passengers.
- M** —Regular stop daily except Saturday and Sunday.
- N** —Regular stop daily except Sunday.
- —No baggage service.
- ⊕ —No baggage service Sunday.
- ✚ —Passenger train—rail motor car.
- * —Passenger train—with passenger and freight equipment.
- ◇ —Passenger train—No train baggageman.
- # —Will not run on specified dates shown on schedule pages.

1004-B1.

- O** —Stop on signal to discharge pay passengers from Wilmington and beyond, and to receive pay passengers for Cape Charles.
- T** —Stop on signal to receive pay passengers for Wilmington and beyond, and to discharge pay passengers from Cape Charles.
- U** —Stop on signal to discharge pay passengers from Wilmington and beyond.

ENGINE WHISTLE SIGNALS

1014(dc)-A1. Rule 14(dc) will apply at Harrington and Seaford on secondary track.

1014(ec)-A1. Rule 14(ec) will apply at Harrington and Seaford on secondary track.

1014(r)-A1. Rule 14(r) will apply:

When stops are to be made for fuel, water, hot parts, etc. Operator will notify train dispatcher promptly.

USE OF SIGNALS

Switch Stands Not Equipped With Lighted Switch Lamps or Reflectors

1027-A1. Switch stands at the following locations are not equipped either with lighted lamps or reflectors:

Location	Main, secondary track or siding	Switch
Centreville	Secondary track	All switches
Chestertown	Secondary track	All switches
Location	Other than main, secondary track or siding	Switch
Milton	Track	All switches
Kiptopeke	Track	All switches
Vienna	Track	All switches
Denton	Track	All switches
McDaniel	Track	All switches
Mardela	Track	All switches
Willard	Track	All switches
Ocean City	Track	All switches

Fusees and Torpedoes

1035-B1. On account of fire hazard lighted fusees must not be displayed on bridges or trestles unless necessary to prevent an accident.

1035-C1. Minimum number of fusees and torpedoes which must be carried as part of equipment in services indicated:

	Fusees	Torpedoes
Passenger Service	12	12
Freight Service	12	12
Engines in Road Service { Steam Diesel	3 6	6 6
Engines in Shifting Service { Steam Diesel	3* 3*	4* 4*
Crossing Watchmen	4	6
Detector Cars	6	12
Burro Cranes	6	12
Track Cars	6	12

NOTE—Additional fusees and torpedoes must be carried when necessitated by weather conditions. In event that the supply becomes depleted during a trip, proper advance information must be given in order that the supply may be replenished at convenient points.

* Upon application of enginemen, additional signals to carry out "Train Signal Rules" will be furnished at designated points, when required.

SUPERIORITY OF TRAINS

1072-A1. Northward trains are superior by direction to trains of the same class in the opposite direction, unless otherwise specified.

GENERAL ORDERS

Bulletin Boards, Employees' Registers, Standard Clocks

1075-A1. Location of Bulletin Boards on this Division and other railroads where General Orders of this Division will be posted and delivered, locations of Employees' Registers and Standard Clocks on this Division, also locations on this Division where General Orders of other Divisions will be posted and delivered:

Bulletin Board	Employees' Register	Standard Clock	Location	Other Divisions
X	X	X	Delmar—Yard Master's Office	Phila. Term. Maryland
X	X	X	Clayton—Passenger Station	Maryland
X	X		Easton—Engine Preparers Building	
X	X	X	Harrington—Passenger Station	Maryland
X	X		Cambridge—Engine Preparers Building	
X	X	X	Cape Charles—Yard Master's Office	
X	X	X	Norfolk Yard—Yard Master's Office	

NOTE 1—X indicates in service.

NOTE 2—GENERAL NOTICE books are being maintained at all points where Bulletin Boards are located on the Delmarva Division for the benefit of employes whose duties are thereby affected.

1075-A2. Bulletin board locations where sixth paragraph, Rule 75, will apply:

Point	Location of Bulletin Boards
-------	-----------------------------

No exceptions to sixth paragraph **Rule 75** on Delmarva Division.

Standard Clocks

1075-A3. Standard clocks at other points:

Train Dispatchers office.

All block and interlocking stations.

General Order Zones

1075-A4. General order zones of this division are as follows:

- Zone A—Division Post (Md. Div.) to north end Delmar Yard,
Centreville Secondary track,
Chestertown Secondary track,
Oxford Secondary track,
D. M. & V. Secondary track,
Milton track,
Rehoboth track,
Cambridge Secondary track,
- Zone B—North end Delmar Yard to Mile Post 8, south of Delmar.
- Zone C—Mile Post 8, south of Delmar to Cape Charles,
Crisfield Secondary track,
Kiptopeke track.
- Zone D—Norfolk Yard to Camden Heights,
North Junction to St. Julian Avenue freight station.
- Zone E—Vienna track,
Denton track,
McDaniel track,
Mardela track,
Willard track,
Ocean City track.

Qualification of Conductor or Engineman

1075-A5. A conductor or an engineman who has not made a trip, either in service or a special trip in such manner as to keep posted on the physical characteristics of his own division, or a part of it, or over connecting divisions used in interdivisional service within a period of twelve months, must not be used on such portions of the road until he has made one or more trips. In such cases it will be necessary to go over the portion of the division involved, be examined and qualified by the proper division officer.

When a conductor or engineman makes a trip (not in service) for the purpose of retaining his qualifications he must notify the superintendent in writing, giving necessary details, and have conductor or engineman witness his certification. Conductors or enginemen extending their qualifications by making trips (not in service) must be reexamined after the expiration of one year.

NOTE 1. Referring to **Rule 75** and Special Instruction **1075-A5**. It must be understood that a conductor or engineman shall be in service as such and that no service as a fireman or brakeman will be recognized in retaining qualifications as a conductor or engineman under this instruction.

NOTE 2. Referring to **Rule 75**, (eighth paragraph) conductors and enginemen will transfer information from "Qualification for Service" page of current time-table to succeeding issue, showing correct qualifications if any.

MOVEMENT OF TRACK CARS

1080-A1. First and second paragraphs **Rule 80** will apply on tracks other than main, secondary and sidings as listed under Special Instruction **1151-G1**.

MOVEMENT OF TRAINS

1083-A1. Rule S-83: Except on portions of the railroad where **Rule 261** is in effect, the information as to the arrival or departure of superior trains will be furnished on form CT 1246 or by message, by the signalman at initial stations, junctions or where trains pass from one of two or more tracks to single track or by train orders if furnished to trains before arrival at the points mentioned.

1083-B1. Rule D-83: Except on portions of the railroad where **Rule 251** is in effect, information as to the departure of superior trains will be furnished verbally to train by the signalman at initial stations or junctions.

Yard Limits

1093-A1. Yard Limits indicated by yard limit boards as follows:

Track	Between	And
Centreville Secondary	160 feet south of Main Line Jct. Townsend	3068 feet south of Townsend passenger station.
	3298 feet north of Massey station	1750 feet south of Massey station.
	1478 feet north of Centreville station	Centreville.
Chestertown Secondary	Mass	3000 feet south of Massey station.
	4718 feet north of Chestertown station	Chestertown.
Oxford Secondary	160 feet south of Main Line Jct. Clayton	3452 feet south of Clayton passenger station.
	4813 feet north of Greensboro station	3987 feet south of Greensboro station.
	2052 feet north of Queen Anne station	3245 feet south of Queen Anne station.
	3816 feet north of Easton station	5834 feet south of Easton station.
	1919 feet north of Oxford station	Oxford.
D. M. & V. Secondary	160 feet south of Main Line Jct. Harrington	228 feet south of Mile Post 1.
	2354 feet north of Mile Post 4	2737 feet south of Mile Post 4.
	1335 feet north of Mile Post 8	Mile Post 9.
	1050 feet north of Mile Post 15	360 feet north of Mile Post 16.
	784 feet north of Mile Post 23	892 feet north of Mile Post 1.
	6000 feet north of Mill Block-Limit Station	3670 feet south of Mill Block-Limit Station.
	3500 feet north of Dags Block-Limit Station	2850 feet south of Dags Block-Limit Station.
	215 feet south of Mile Post 18	2050 feet north of Mile Post 20.
	932 feet south of Mile Post 27	2150 feet north of Mile Post 29.
	950 feet north of Mile Post 41	800 feet south of Mile Post 42.
Cambridge Secondary	160 feet south of Main Line Jct. Seaford	1575 feet south of Mile Post 1.
	670 feet south of Mile Post 8	3359 feet south of Mile Post 10.
	1328 feet south of Mile Post 15	1824 feet south of Mile Post 16.

1093-B1. Rule D-93 in effect as follows:

Track	Between	And
No. 1	Signal 900 feet north of Mile Post 2, Delmar Yard.	Signal 3150 feet south of Mile Post 95, No. 2 track, Delmar Yard.
No. 2	Signal 3150 feet south of Mile Post 95, Delmar Yard.	Signal 900 feet north of Mile Post 2, No. 1 track, Delmar Yard.

Authority to Proceed as an Extra

1097-A1. Where Rules 261, 262, 263 and 264 are in effect, signal indication or permission of the signalman will be authority for a train to proceed as an extra.

When a train is to run as a Passenger Extra it will be notified by the signalman.

Non-interlocked Railroad Crossings At Grade

1098-A1. Movement of trains or engines on tracks of this division over non-interlocked railroad crossings at grade will be governed as follows:

Location	Signals, etc., Governing Movements Over Crossings		Requirements
	Type	Indication or Position	
Berlin	Stop Sign	Stop	Trains and engines on D. M. & V. Secondary track must approach stop sign prepared to stop and stop unless track is seen or known to be clear.
Berlin	Stop Sign	Stop	Trains and engines on Ocean City track must stop clear of stop sign and secure permission before fouling and report clear upon completion of movement over D. M. & V. Secondary track, to signalman at Harrington.

Movable Bridge—Not Part of an Interlocking

1098-B1. Laurel—In case of signal failure a train will be permitted to pass the stop signal after receiving a hand signal given under the direction of or by the bridge tender or trainman stationed on the track on which the movement is to be made, after ascertaining that the movable bridge is in place with rails lining up properly and smash boards in a vertical position. A speed of 4 miles per hour must not be exceeded over the movable bridge with any part of train.

1098-B2. Lewes—Located in Rehoboth track, 6.2 miles north of Rehoboth station—Normal position is movable bridge open for water traffic. In case of failure a train will be permitted to proceed after receiving a hand signal given under the direction of or by the bridge tender or trainman, after ascertaining that the movable bridge is in place with rails lining up properly and smash boards in a vertical position. A speed of 4 miles per hour must not be exceed over the movable bridge with any part of train.

1098-B3. Narrows—Located in Denton track 1.8 miles east of Chester station—Normal position is movable bridge open for water traffic. Trains using movable bridge will notify agent at Queenstown, telephone Queenstown 2711 between 8:00 A. M. and 5:00 P. M.

1098-B4. Denton—Located in Denton track, 1870 feet west of Denton station—Normal position is movable bridge set for rail traffic.

1098-B5. Royal Oak—Located in McDaniel track, 6.4 miles west of Easton Jct.—Normal position is movable bridge open for water traffic.

In the event a movable bridge is found in other than a normal position report must be made promptly to the superintendent. Trains desiring to use a movable bridge under such conditions will be governed by written instructions from the superintendent.

Automatic Highway Crossing Protection on Sidings, Yard or other Tracks

1103-A2. At the following locations automatic highway crossing protection indicates the approach of a train:

Track	Crossing	Location	Notes
Main Line	Station track	Middletown	1
	Old siding	Townsend	2
	Station track	Felton	1
	Milk track	Harrington	1
	Allens track	Salisbury	1
D. M. & V. Secondary	Station track	Milford	2
	Station track	Ellendale	2
	Station track	Selbyville	2
	Station track	Dagsboro	2
	Station track	Frankford	2
Cambridge Secondary	DuPont track	Seaford	4
Denton Track	Route 404	Willoughby	3
	Route 404	Hillsboro	3

NOTE 1. Automatic protection operates when trains occupy track circuit extending 70 feet from crossing.

NOTE 2. Push buttons are located in small boxes on relay cases at crossings to provide manual operation of flasher lights when necessary.

Before trains on station or other tracks move over crossing crew must know that flasher lights are operating.

NOTE 3. Automatic protection operates when trains occupy track circuit extending 70 feet from crossing.

Engines or Trains must stop after occupying this circuit and not proceed over crossing until flashers are operating.

NOTE 4. Push buttons are located in small boxes on relay cases at crossings. Before trains on station or other tracks move over crossing a member of the crew must operate push button until train occupies crossing.

Movements against Current of Traffic

1103-A3. At the following locations automatic highway crossing protection does not operate for movements against the current of traffic:

Track	Crossing	Location
Main Line	Isabella Street	Salisbury

NOTE—Trains making a southward movement on No. 1 track, after crossing over from No. 2 track at crossover north of freight station must protect crossing.

Locations at which Signs Mark Operating Limits of Automatic Crossing Protection

1103-A4. At the following locations, sign CC indicates point beyond which engines and cars will operate automatic crossing protection:

Track	Crossing or Station	Location
Main Line	3000 feet north and south of Main Street	Middletown
	3500 feet north and south of Blackbird crossing, 450 feet south of Mile Post 31	Townsend-Clayton
	900 feet south of Jimtown crossing, 2200 feet south of passenger station	Clayton
	3000 feet north and south of Main Street	Cheswold
	2100 feet north of and 1350 feet south of passenger station	Dover
	3000 feet north and south of Main Street	Felton
	4700 feet north of and 3700 feet south of passenger station	Harrington
	3000 feet north and south of Market Street	Greenwood
	3000 feet north and south of River Road	Seaford
	2600 feet north of and 3800 feet south of passenger station	Laurel
	1700 feet north of and 2800 feet south of Bateman Street, 1700 feet south of College Avenue.	Salisbury
	3000 feet north and south of Main Street	Fruitland
	3100 feet south of passenger station and 3100 feet north of passenger station	Parksley
	3500 feet north and south of Route 639 crossing, 9990 feet south of passenger station	Onley
	3080 feet north of and 1750 feet and 250 feet south of Route 13, crossing, 3400 feet north of Capes Interlocking	Bayview-Cape Charles

Interrupting Operation of Automatic Highway Crossing Protection Manually

1103-A5. At the following locations apparatus is provided to interrupt the operation of the automatic highway crossing protection manually:

Track	Crossing	Location
D. M. & V. Secondary	495 feet north of freight station	Milford
	287 feet north of freight station	Dagsboro
	140 feet north of freight station	Frankford
	370 feet south of freight station	Frankford

Interrupting Operation of Automatic Highway Crossing Protection Automatically

1103-A6. At the following locations apparatus is provided to interrupt the operation of the automatic highway crossing protection automatically:

Track	Crossing	Location	Notes
Main Line	Main Street—200 feet south of passenger station	Middletown	1, 2, 3 & 4
	Main Street—210 feet north of passenger station	Townsend	1, 2 & 17
	Blackbird—450 feet south of Mile Post 31	Townsend-Clayton	14
	Jimtown—2200 feet south of passenger station	Clayton	1, 2 & 15
	Main Street—2247 feet south of Mile Post 42	Cheswold	1 & 5
	Forrest Street—250 feet north of passenger station	Dover	2 & 6
	Division Street—1150 feet north of passenger station		
	Main Street—840 feet south of passenger station	Felton	7
	Center Street—1600 feet north of passenger station	Harrington	2 & 8
	Liberty Street—900 feet north of passenger station		
	Clark Street—100 feet south of passenger station		
	Market Street—240 feet north of passenger station	Greenwood	2 & 9
	River Road—2720 feet south of passenger station	Seaford	10
	Sixth Street—356 feet south of passenger station	Laurel	1, 2, 3 & 4
	Seventh Street—726 feet south of passenger station		
	Eighth Street—1156 feet south of passenger station		
	Market Street—462 feet north of passenger station	Laurel	1, 2 & 11
	Bateman Street—764 feet north of Mile Post 8	Salisbury	1 & 16
	Main Street—287 feet north of passenger station	Fruitland	1, 2 & 12
	Bennett Street—521 feet south of passenger station	Parksley	1, 2 & 18
	Adelaide Street—568 feet north of passenger station		
	Route 639—9990 feet south of passenger station	Onley	14
	Route 13—3400 feet north of Capes Interlocking	Bayview-Cape Charles	1 & 13

Note 1—Trains performing work must occupy or clear track circuit extending approximately 70 feet from crossing to actuate gates.

Note 2—When detaching engine from train allowance must be made for clearing points involved when returning to train with additional cars.

Note 3—Trains and engines consuming more than 2 minutes between CC sign and instrument case 800 feet from crossing will cause gates to raise for highway traffic.

Note 4—Trains operating with current of traffic on No. 1 and No. 2 tracks performing work will stop before passing instrument case located approximately 800 feet from crossing.

Note 5—Trains with current of traffic on No. 1 track performing work must stop before passing instrument case 600 feet south of crossing.

Note 6—Northward trains on No. 1 and No. 2 tracks and southward trains on No. 2 and No. 1 tracks with 14 or more cars performing work must stop before passing CC signs located 1350 feet south of and 2100 feet north of passenger station respectively. Southward and northward trains on No. 2 track leaving cars standing between Division Street and Forrest Street while shifting freight station track will have gates down on southward movement at Forrest Street and on northward movement at Division Street until movement is made over switch leading to station tracks. Southward trains on No. 2 track when clearing Forrest Street crossing to allow street traffic to move, gates will raise when circuit extending 8 feet south of crossing is cleared, but rear trucks must clear yellow mark on platform 140 feet south of crossing before reverse movement is made over crossing. When making crossover movement from No. 2 to No. 1 track before operating switches, yellow marks on rails south side of North Street must be cleared. Gates at Forrest Street crossing will remain up until circuit extending 160 feet south of Forrest Street crossing No. 1 track (indicated by yellow mark on platform) is occupied.

Note 7—Northward trains on No. 1 track performing work must stop south of instrument case 800 feet south of crossing before detaching engine from train.

- Note 8**—Northward freight trains with 12 or more cars taking water or performing work must stop south of home signals No. 1 track and D. M. & V. Secondary track before detaching engine from train.
 Northward freight train on No. 1 track performing work at north end of North Advance track must clear yellow marks on rail, 70 feet north of Center Street crossing, leaving rear of train between that point and yellow marks on rail opposite instrument case 2800 feet (62 car lengths) north of Center Street crossing. Note marking on east side of instrument case reading—"No. 1 Track—Keep Rear of Train South of this Point."
 Southward freight trains on No. 2 track with 16 or more cars stopping to perform work must stop north of Fleming's track before detaching engine from train.
 Northward block signal for No. 1 track will display stop indication for trains making station stop, or performing work, until engine whistle is sounded indicating train is ready to proceed.
 Southward home signal No. 2 track will display stop indication for trains making station stop until engine bell is sounded indicating train is ready to proceed. Low home signals governing southward movements on No. 1 track and movements from West side track will display stop indication until engine bell is sounded indicating train is ready to proceed.
- Note 9**—Northward freight trains on No. 1 track performing work, must stop south of clearance point for station track, indicated by yellow marks on rails 350 feet south of passenger station, before detaching engine from train.
 Northward freight trains on No. 2 track, performing work, must stop before passing instrument case, located 2200 feet south of passenger station before detaching engine from train.
 Southward freight trains on No. 2 track, performing work, must stop before passing instrument case, 660 feet north of Market Street crossing, before detaching engine from train.
 Southward freight trains on No. 1 track, performing work, must stop north of instrument case, 2200 feet north of Market Street crossing, before detaching engine from train.
- Note 10**—Northward trains on No. 1 track having 25 or more cars held at northward home signal must stop before passing instrument case, 800 feet south of crossing.
- Note 11**—Gates will lower when trains, operating with current of traffic, pass CC sign located 2600 feet from crossing and will raise in 2 minutes if such trains have not passed instrument case located approximately 900 feet from crossing.
 Gates will raise when northward trains on No. 1 track consume more than 1½ minutes making station stop.
 Southward trains performing work must stop before passing signals at north end of movable bridge.
- Note 12**—Gates will lower when trains, operating with current of traffic, pass CC sign located approximately 3000 feet from crossing, and will raise again in 2 minutes if trains (running normal) have not passed instrument case located approximately 600 feet from crossing.
 Northward trains on No. 1 track and southward trains on No. 2 track, performing work, must stop before passing instrument cases located approximately 600 feet from crossing.
- Note 13**—Trains operating with current of traffic on No. 2 track, gates will lower after passing CC sign 3080 feet north of crossing, provided fixed signal 785 feet north of crossing is in proceed position. Trains consuming more than 2 minutes before passing signal will cause gates to raise.
 Trains operating with current of traffic on No. 1 track, gates will lower after passing CC signs located 1750 feet from crossing and will raise in 2 minutes if train has not passed CC signs located 250 feet from crossing.
- Note 14**—Trains stopped after passing CC signs will cause gates to lower and must not occupy track within this area for a longer period than necessary.
 Trains moving over crossing with entire train, before clearing 3500 foot circuit must not move in reverse direction over crossing until protection is provided as prescribed by Rule 103.
- Note 15**—Northward trains with more than 33 cars, stopping for water or to perform work must detach engine from train before passing CC sign located 900 feet south of crossing.
 Southward block signal No. 2 track will display stop indication for trains making station stop, or to perform work and a more favorable indication than stop will not be displayed until engine whistle is sounded. Upon receipt of signal to proceed trains must move promptly.
- Note 16**—Southward trains on No. 2 track consuming 2 minutes between College Avenue and Bateman Street will cause gates to raise.
 When shifting movements are made within limits of CC signs and crossing trains must approach crossing prepared to stop, unless the gates are down.
- Note 17**—Gates will lower when trains operating with current of traffic, pass CC signs located approximately 3000 feet from crossing, and will raise again in 2 minutes if trains have not passed instrument case and CC signs located approximately 700 feet from crossing.
 Northward trains on No. 1 track performing work must stop south of instrument case located 188 feet south of switch leading to station track before detaching engine from train.
- Note 18**—Gates will lower when trains operating with or against current of traffic pass CC signs located approximately 2600 feet from crossing and will rise in 2 minutes if train has not passed CC signs located 600 feet from crossing. When shifting movements are made within limits of CC signs, trains must approach crossing prepared to stop unless gates are down.
 Northward and southward trains with more than 18 cars stopping to do work must stop before passing CC sign 600 feet from crossings. Northward trains on No. 2 track stopping to crossover or do work must stop before passing CC sign located opposite northward block signal.
 When Parksley block station is open southward block signal on No. 2 track will display stop indication for trains making station stop or to do work and a more favorable indication than stop will not be displayed until engine whistle is sounded, indicating train is ready to proceed.
 When Parksley block station is open northward block signal on No. 1 track will display stop indication for trains of more than 18 cars stopping to do work and a more favorable indication will not be displayed until engine whistle is sounded, indicating train is ready to proceed.
 Northward trains on No. 1 track consuming more than 1 minute between Bennett street and Adelaide street will cause gates to rise at Adelaide Street.

Protection For Public Highway Crossings At Grade

1103-B1. Trains or engines must stop before passing over the following public highway crossings at grade, during the hours there is no crossing watchman on duty and, unless otherwise provided, a member of the crew must protect the crossing in advance of each movement over the crossing:

Track	Crossing	Location	No crossing watchman on Duty Between the Hours of	Note
Nos. 3 and 4 Yard	State Street	Delmar	10.30 P.M. and 6.30 A.M.	
D. M. & V. Secondary	Walnut Street	Milford	5.00 P.M. and 9.00 A.M. week days. Sunday continuously.	
D. M. & V. Secondary	Market Street	Georgetown	5.30 P.M. and 9.30 A.M. week days. Sunday continuously.	
Oxford Secondary	Smyrna Ave.	Clayton	Continuously.	1

Note 1. When Automatic Highway Crossing Signals are flashing movements may be made over crossing without protection by a member of the crew.

1103-C1. Trains or engines must stop before passing over the following public highway crossings at grade and a member of the crew must protect the crossing in advance of each movement over the crossing:

Track	Crossing	Location
Centreville Secondary	Route 291 Route 302 Route 313	Millington Barclay Barclay
Chestertown Secondary	High Street Queen Street Route 213	Chestertown Chestertown Kennedyville
Oxford Secondary	Brookletts Avenue	Easton
Crisfield Secondary	Route 357	Marion
Cambridge Secondary	Main Street	Hurlock
Cambridge	Washington Street Maryland Avenue	Cambridge Cambridge
Rehoboth	Route 18 Kings Highway	Lewes Lewes
Milton	Route 5	Milton
Vienna	Pine Street	Hurlock
Denton	Route 313	Denton
Mardela	North Division Street West Main Street Route 13 Isabella Street Chestnut Street	Salisbury Salisbury Salisbury Salisbury Salisbury
Willard	Truitt Street	Salisbury

1103-C2. Freight trainmen will, as far as possible, avoid blocking road or street crossings; when blocked more than five minutes, will cut and clear the crossing.

**To Avoid Blocking Main Highway Crossings
When Taking Water**

1103-C3. At Tasley, northward freight trains of 10 or more cars must detach engine from train south of Route 13 highway crossing.

**1104-A1. Normal Position of Switches and Crossovers
at Specified Locations**

Switch Located at	Connecting	With	Normal Position is for Movements
Mass	Chestertown Second- ary track	Centreville Secondary track	To Centreville Secondary track

Hand Operated Switches Equipped with Electric Locks

1104-D1. The following switches are equipped with electric lock; permission to unlock must be obtained from signalman before switch lock is removed from keeper.

Location	Switch	Controlled by
Clayton	Coach track	Clayton
Harrington	Fleming track	Harrington
Seaford	Cambridge Secondary track	Seaford
	River track	

Secondary Tracks and Sidings

1105-A1. Rule 105 will not apply and trains and engines will protect against following movements on secondary tracks and sidings as indicated:

Secondary Tracks

Track	Between	And
D. M. & V.	Harrington	Frank
Cambridge	Seaford	Tank

Movement of Southward Passenger Trains at Delmar

1107-A1. When a northward passenger train is at Delmar passenger station, southward trains will not pass, nor enter the station until the northward passenger train departs, unless hand or lamp signal is received to proceed.

Track Assignments

1151-A1. Single Track

Track	Between	And
Main Line	North end Seaford interlocking	South end Seaford interlocking
	North end Cassatt interlocking	South end Cassatt interlocking
	Capes	Charles

1151-B1. Two or More Tracks

Current of traffic is as follows:

Between:	Main Line	No. 2 Track	No. 1 Track
	Division Post (Md. Div.) and north end Seaford interlocking	Southward Passenger	Northward Passenger
	South end Seaford interlocking and north end Cassatt interlocking	Southward Passenger	Northward Passenger
	South end Cassatt interlocking and Capes interlocking	Southward Passenger	Northward Passenger

NOTE—Tracks are numbered from east to west

1151-D1. Secondary Tracks of No Assigned Direction

Track	Between	And	Controlled by	Note
Centreville (S)	Townsend	Centreville	Arms	2
Chestertown (S)	Mass	Chestertown	Arms	2
Oxford (S)	Clayton	Oxford	Clayton	2
D. M. & V. (S)	Harrington	Frank	Harrington	1
Cambridge (S)	Seaford	Tank	Seaford	1
Crisfield (S)	Kings Creek	Field	Cassatt	2

(N) (S) Indicates time-table direction from point first named.

NOTE 1. Rule 105 and Rules 201 to 223 inclusive, will not apply. All other Rules as they apply to main tracks and sidings are in effect. Extra trains, except passenger extras, will run on verbal permission of the signalman when authorized by the superintendent; authority for movement of passenger extras must be in writing.

NOTE 2. Rules 201 to 223 inclusive, will not apply. All other Rules as they apply to main tracks and sidings are in effect. Extra trains, except passenger extras, will run on verbal permission of the signalman when authorized by the superintendent; authority for movement of passenger extras must be in writing.

1151-E1. Employees in Charge of Sidings of Assigned Directions as follows:

Siding	Employee in Charge	Note
Arms-Northward	Signalman at Arms	1
Arms-Southward	Signalman at Arms	1
Harrington-Southward	Signalman at Harrington	1
Harrington-Northward	Signalman at Harrington	1
Greenwood-Northward	Signalman at Seaford	
Greenwood-Southward	Signalman at Harrington	

NOTE 1. A fixed signal routing to this track will convey authority to proceed.

1151-G1. Tracks other than Main, Secondary or Sidings

Track	Between	And	Controlled by
Rehoboth (S)	Georgetown	Rehoboth	Harrington
Milton (S)	Ellendale	Milton	Harrington
Kiptopeke (S)	Capes	Kiptopeke	Charles
Vienna (E)	Preston	Vienna	Seaford
Denton (E)	Love Point	Denton	Clayton
McDaniel (E)	McDaniel	Easton Jet.	Clayton
Mardela (W)	Salisbury	Hebron	Delmar
Willard (E)	Salisbury	Willard	Delmar
Ocean City (E)	Whaleville	W. Ocean City	Harrington
D. M. & V. (S)	Frank	Franklin City	Harrington
Cambridge (S)	Tank	Cambridge	Seaford
Crisfield (S)	Field	Crisfield	Cassatt

(S) (E) (W) Indicates time-table direction from point first named.

PASSENGER TRAIN OPERATION

Train Brake Tests at Other Than Initial Terminal

1154-A1. Train brake test will be made at Delmar in accordance with paragraph 5 of instruction 14, page 39, Brake and Train Air Signal Instruction 99-D-1. It will be the duty of the inbound engineman to notify verbally the outbound engineman of the condition of the brakes.

1054-A2. A stop must be made just prior to coupling to occupied passenger equipment.

PASSENGER AND FREIGHT TRAIN OPERATION

Braking Over Movable Bridges

1156-A1. Brakes must not be applied while passing over the following movable bridges, except in case of emergency:

Seaford.

Laurel.

Cassatt.

Caution should be exercised to avoid dropping sand while passing over these bridges.

Dragging Equipment Detectors—Observation of Trains For Defects—Laurel Movable Bridge

1156-A2. Telephone boxes located at each fixed signal are equipped with a small light and push button in a sealed case to be used in connection with dragging equipment detectors.

When dragging equipment detector has been actuated, fixed signal will display stop indication and small light will be illuminated.

Trains stopped at signal and finding small light illuminated, engine or train crew must notify train dispatcher.

After correction of defects in train, permission must be obtained from train dispatcher to break seal and operate push button, which will restore signal to proceed indication.

SPEED RESTRICTIONS

1157-A. Speed Table

Time per Mile		Miles per Hour	Time per Mile		Miles per Hour	Time per Mile		Miles per Hour	Time per Mile		Miles per Hour
Min.	Sec.		Min.	Sec.		Min.	Sec.		Min.	Sec.	
0	36	100	0	48	75	1	12	50	2	24	25
0	38	95	0	51	70	1	20	45	3	00	20
0	40	90	0	55	65	1	30	40	4	00	15
0	42	85	1	00	60	1	43	35	6	00	10
0	45	80	1	05	55	2	00	30	12	00	5

PASSENGER TRAINS AND FREIGHT TRAINS

1157-C1. Maximum speeds, unless otherwise specified.

Main Line Between:	Single Track		No. 2 Track		No. 1 Track	
	Up	Down	Up	Down	Up	Down
	Miles per Hour					
Division Post (Md. Div.) and Capes			65	50	65	50
Capes and Charles	20	20				

Passenger trains with freight cars not equipped for passenger service must not exceed maximum speed for freight trains, unless otherwise instructed.

1157-C2. Wreck trains

	Boom Trailing	Boom Forward
	Miles per Hour	
Main Line		
Between:		
Division Post (Md. Div.) and Capes	35	25
Capes and Charles	20	20
Centreville Secondary Track		
Between:		
Townsend and Centreville.....	30	20
Chestertown Secondary Track		
Between:		
Mass and Chestertown.....	30	20
Oxford Secondary Track		
Between:		
Clayton and Oxford.....	30	20
D. M. & V. Secondary Track		
Between:		
Harrington and Frank.....	30	20
Cambridge Secondary Track		
Between:		
Seaford and Coke.....	25	20
Coke and Tank.....	30	20
Crisfield Secondary Track		
Between:		
Kings Creek and Field.....	30	20
Rehoboth Track		
Between:		
Mile Post 25 and Mile Post 37.....	30	20
Vienna Track		
Between:		
Hurlock and Vienna.....	30	20
Denton Track		
Between:		
Chester and Queen Anne.....	30	20
Mardela Track		
Between:		
Salisbury and Hebron.....	30	20
Willard Track		
Between:		
Salisbury and Willard.....	30	20
Ocean City Track		
Between:		
Whaleyville and Berlin.....	15	15
Berlin and West Ocean City.....	30	20

1157-C3. Work Trains

	Boom Trailing	Boom Forward
	Miles per Hour	
Main Line		
Between:		
Division Post (Md. Div.) and Capes.....	35	25
Capes and Charles.....	20	20
Centreville Secondary Track		
Between:		
Townsend and Centreville.....	30	20
Chestertown Secondary Track		
Between:		
Mass and Chestertown.....	30	20
Oxford Secondary Track		
Between:		
Clayton and Oxford.....	30	20
D. M. & V. Secondary Track		
Between:		
Harrington and Frank.....	30	20
Cambridge Secondary Track		
Between:		
Seaford and Coke.....	25	20
Coke and Tank.....	30	20
Crisfield Secondary Track		
Between:		
Kings Creek and Field.....	30	20
Rehoboth Track		
Between:		
Mile Post 25 and Mile Post 37.....	30	20
Vienna Track		
Between:		
Hurlock and Vienna.....	30	20
Denton Track		
Between:		
Chester and Queen Anne.....	30	20
Mardela Track		
Between:		
Salisbury and Hebron.....	30	20
Willard Track		
Between:		
Salisbury and Willard.....	30	20
Ocean City Track		
Between:		
Whaleyville and Berlin.....	15	15
Berlin and West Ocean City.....	30	20

Work trains without crane may operate at speed authorized for freight trains, unless otherwise instructed.

Main Line	Miles per Hour
1157-C4. Circus Trains	* 45
1157-C5. Revenue trains handling machinery of rotary or swinging type, such as cranes, derricks, steam shovels, etc.; moving on own wheels—see Rule 4155-A.	*
—on straight track.....	30
—on curves.....	20
1157-C6. Snow Plows in service	* 20
Snow Flangers in service	20
Passing station platforms and trains on adjacent tracks.	4
NOTE 1. Must not be pushed with an engine or engines	
having more tractive effort than one Lls engine.	
NOTE 2. Snow plows must be brought to a stop before meeting or being passed by a passenger train.	
* When operating over territory other than Main Line, shown above, conform to maximum speeds for freight trains in such territory, but not exceeding the speed indicated above.	
1157-C7. Operating against current of traffic:	
Passenger trains	50
Freight trains.....	40
1157-C8. Trains consisting of 50 per cent or more P. R. R. cars of MP-54 and MBM-62 types or Long Island Rail Road cars of P-54 type	65
NOTE—For purpose of identification, P. R. R. Suburban cars of MP-54 and MBM-62 types are shorter than the through service cars, and are not equipped with buffer diaphragms.	
Long Island Rail Road Suburban cars of P-54 type are shorter than the through service cars, but are equipped with buffer diaphragms and may be identified by means of the description on board located in toilet.	
When handling such cars, conductors must know that enginemen have been so advised.	
1157-C9. Passenger train assisted by an engine on rear and air brake controlled by leading engine	30
1157-C10. Pushing Cars —Passenger trains	25
—Freight trains.....	20
1157-C11. Track Cars —unless otherwise restricted	20
—when hauling track cars or trailers	15
—hand cars operated under Rule 80	20
—through crossovers and turn-outs, and over highway and railroad crossings	5

1157-C25. Cars carrying major calibre gun barrels shall be placed on front end of train and the movement of such cars restricted to not exceeding the following speeds:

	Breech End For- ward	Breech End Trail- ing
	Miles per Hour	
Main Line		
Between:		
Division Post (Md. Div.) and Capes.....	35	25
Capes and Charles.....	20	20
Centreville Secondary Track		
Between:		
Townsend and Centreville.....	30	20
Chestertown Secondary Track		
Between:		
Mass and Chestertown.....	30	20
Oxford Secondary Track		
Between:		
Clayton and Oxford.....	30	20
D. M. & V. Secondary Track		
Between:		
Harrington and Frank.....	30	20
Cambridge Secondary Track		
Between:		
Seaford and Coke.....	25	20
Coke and Tank.....	30	20
Crisfield Secondary Track		
Between:		
Kings Creek and Field.....	30	20
Rehoboth Track		
Between:		
Mile Post 25 and Mile Post 37.....	30	20
Vienna Track		
Between:		
Hurlock and Vienna.....	30	20
Denton Track		
Between:		
Chester and Queen Anne.....	30	20
Mardela Track		
Between:		
Salisbury and Hebron.....	30	20
Willard Track		
Between:		
Salisbury and Willard.....	30	20
Ocean City Track		
Between:		
Whaleyville and Berlin.....	15	15
Berlin and West Ocean City.....	30	20

When conditions require, speed restrictions of less than those specified above shall be made effective by local instructions.

When handling such cars, conductors must know that engine-men have been so advised.

TURNOUTS

1157-D1. Maximum Speeds, unless otherwise Specified

	Miles per Hour
Non-Interlocked turnouts—diverging movements.....	15

1157-E1. Maximum Speeds, unless otherwise Specified approaching a Movable Bridge on a track not Protected by both a Home Signal and a Distant Signal

Location	Miles Per Hour
Main Line:	
Seaford Northward on No. 2 track.....	20
Laurel {Southward on No. 1 track.....	20
{Northward on No. 2 track.....	20
Cassatt {Southward on No. 1 track.....	20
{Northward on No. 2 track.....	20
Rehoboth Track:	
Lewes.....	8
Denton Track:	
Narrows.....	8
Denton.....	8
McDaniel Track:	
Royal Oak.....	8

CURVES, BRIDGES, ETC.

1157-F1. Maximum Speeds, unless otherwise Specified

Main Line:	Miles per Hour
No. 1 and No. 2 tracks, northward trains between CC Sign 1350 feet south of Dover passenger station and Division Street.....	20
No. 2 and No. 1 tracks, southward trains between CC Sign 2100 feet north of Dover passenger station and North Street.....	20
No. 1 and No. 2 tracks, curve, 1035 feet south of Dover passenger station.....	40
No. 2 track between Mile Post 61 and Harrington.....	60
Approaching Distant signal on No. 2 track 4003 feet north of Southward home signal Harrington inter- locking and block station	
Freight trains.....	40
Seaford movable bridge.....	45
Laurel movable bridge.....	45
No. 1 track from Mile Post 2, south of Delmar passen- ger station to Mile Post 95 north of Delmar passenger station.....	50
No. 2 track from Mile Post 95, north of Delmar passen- ger station to Mile Post 2 south of Delmar passenger station.....	50
Corporate limit Salisbury, College Avenue to Naylor Street.....	15
Princess Anne between State Highway crossing and Academy Street.....	45
Cassatt movable bridge.....	45
K2, K4 and L1s engines doubleheading over Seaford and Cassatt movable bridges.....	20
No. 1 track, curve 2043 feet north of Capes Manual block signal.....	60

CURVES, BRIDGES, ETC.

1157-F1. Maximum Speeds, unless otherwise Specified

	Miles per Hour
Centreville Secondary Track:	
Curve at station at Townsend	20
Curve at station at Massey	20
Chestertown Secondary Track:	
Curve at station at Massey	25
Oxford Secondary Track:	
Curve at Clayton	15
Easton—all grade crossings	6
Peach Blossom curve north of Llandaff	25
D. M. & V. Secondary Track:	
Harrington—between State Highway crossing Route 13 and northward home signal	20
Georgetown—curve passenger station to south leg of wyé	15
Berlin—Crossing at grade to connection leading to Ocean City track	15
Berlin—Main Street crossing	6
Crisfield Secondary Track:	
Over State Highway crossings, Routes 13 and 413, north of Westover	6
Rehoboth Track:	
Nassau—over State Highway crossing, Route 14	6
Lewes movable bridge	6
Milton Track:	
Curve at Ellendale	10
Denton Track:	
Narrows movable bridge	6
Denton movable bridge	6
Hillsboro, first and second road crossings west of	6
Bloomington road crossing	6
McDaniel Track:	
McDaniel to Easton Jct.—all grade crossings	6
Royal Oak movable bridge	6
Mardela Track:	
Curve at Salisbury passenger station	5
Ocean City Track:	
Berlin, first crossing west of station	6
Berlin, State road crossings	6

ENGINES

1157-G1. Maximum Speeds, unless otherwise Restricted

Class Steam Engines	Miles per Hour		
	Backward	Forward— Light	Forward— with train
A.....	15	15	15
B.....	20	20	20
C.....	20	20	20
D.....	40	50	65
E.....	25	50	65
G.....	40	50	65
H.....	35	40	50
I.....	25	40	50
K.....	25	50	65
L.....	25	40	50
M.....	25	50	65
N.....	20	35	35
Q.....	25	40	50
S2.....	25	50	65
T.....	25	50	65
Rail Motor Cars.....	40	60	60

Road Diesel Engines

Class Diesel Engines				Miles per Hour	
Single Unit	Two or More Units			Light	With Train
AP-20	AP-40	AP-60	50	65
.....	BP-60T	50	65
AF-15	AF-30	AF-45	AF-60	50	50
EFP-15	EFP-30	EFP-45	50	50

Yard Diesel Engines

Class Diesel Engines	Miles per Hour	
	Light	With Train
AS-16MS.....	50	65
AS- 6.....	40	40
AS-10.....	40	40
BS-12M.....	40	50
BS- 6.....	40	40
BS-10.....	40	40
ES- 6.....	40	40
ES-10.....	40	40

NOTE—

Road Diesel Engines.

First letter designates builder:

"A"—American Locomotive Works—General Electric Company.

"B"—Baldwin-Lima-Hamilton Corporation.

"E"—Electro-Motive Division of General Motors Corporation.

"F"—Fairbanks, Morse and Company.

Second letter (and third letter where used) designates service:

"F"—Freight.

"H"—Freight with lower speed gearing, primarily for helper service.

"P"—Passenger.

"FP"—Normally freight, but equipped for use in passenger service.

Numerals indicate engine horsepower in nearest hundreds:

"15"—1500 Horsepower.
 "16"—1600 Horsepower.
 "20"—2000 Horsepower.
 "22"—2250 Horsepower.
 "30"—3000 Horsepower.
 "32"—3200 Horsepower.

"40"—4000 Horsepower.
 "45"—4500 Horsepower.
 "48"—4800 Horsepower.
 "50"—5000 Horsepower.
 "60"—6000 Horsepower.
 "64"—6400 Horsepower.

Final letter indicates special features as follows:

"T"—Tonnage rating increased.

Yard Diesel Engines.

The first letter indicates the same as for road diesel engines.

The second letter indicates the service (shifting).

The numeral indicates the horsepower.

For example:

"A"—American Locomotive Company.

"S"—Shifting service.

"6"—600 or 660 horsepower.

SECONDARY TRACKS AND SIDINGS

1157-H1. Maximum speeds, unless otherwise specified

Track	Between	And	Miles per Hour
Centreville	Townsend	Centreville	30
Chestertown	Massey	Chestertown	30
Oxford	Clayton	Oxford	30
D. M. & V.	Harrington	Frank	30
Cambridge	Seaford	Coke	25
	Coke	Tank	30
Crisfield	Kings Creek ...	Field	30
All Sidings	15

1157-J1. Movements on tracks, other than main, secondary and sidings must be made at Restricted speed, except:

Track	Between	And	Miles per Hour
Rehoboth	Mile Post 25 ...	Mile Post 37	30
Vienna	Hurlock	Vienna	30
Denton	Chester	Queen Anne	30
	Queen Anne ...	Denton	20
McDaniel	McDaniel	Easton Jet	20
Mardela	Salisbury	Hebron	30
Willard	Salisbury	Willard	30
Ocean City	Whaleyville ...	Berlin	15
	Berlin	West Ocean City ..	30

ENGINE RESTRICTIONS

1160-A1. Engines are restricted at locations shown below:

NOTE—Letters and figures indicate:

- X—Prohibited.
- A—Backward movement prohibited.
- B—Backward movement restricted to speed indicated.
- D—Operation of engines coupled prohibited.
- E—Operation of engines coupled restricted to speed indicated.
- R—Restricted account of light rail.
- †—Restricted South end.

Figures 5, 10, 15, etc., indicate maximum speed at which engines specified may be operated.

Engines of classes other than those listed shall not be run over any portion of the division unless authorized by Superintendent.

Diesel engines having less units than the number listed for that class may be operated under the same restrictions.

LOCATION	CLASS OF ENGINES													Engine with Tender Capacity of over 15,000 Gallons with 8-wheel Trucks.
	AS-8	BS-10, BS-12M	C	DS-8	E	G	H-8	H-8, 10, AS-16MS	K	L	BP-1, I, M, N, Q, S, T	EP, AP, BP, FP	EF, FF, BF, AF, S-15	
MAIN LINE MAIN TRACKS.....											X			X
MIDDLETOWN: Short and Walls track.....			X		X	X	X	X	X	X	X	X	X	X
CLAYTON: Coaling station..... Smyrna track.....	X	X	X	X	X	X	X	X	X	X	X	X	X	X
DOVER: Coal trestles..... Coty Inc. track..... Frear's track..... Suburban Gas Co..... Romeo's track..... Coal pocket, Lewes track... Diamond Cold Storage.....	X	X	X	X	X	X	X	X	X	X	X	X	X	X
HARRINGTON: Harrington Lumber Co.....					X	X	X	X	X	X	X			X
SEAFORD: Atlantic Refining Co..... North and south connection to Shell track..... South connection to River track..... North end of Charcoal track			5	X	X	X	5	5	X	X	X	5	5	X
DELMAR: Enginehouse coal trestle....	X	X	X	X	X	X	X	X	X	X	X	X	X	X
SALISBURY: Miller's track..... Short track at freight house. Back track at freight house. Standard Oil Co..... Grier's track..... Precision Development Co..						X			X	X	X			X
POCOMOKE: Exchange track No. 1..... Exchange track No. 2..... Exchange track No. 3..... Exchange track No. 4..... Dennis track..... Storehouse track..... Birdseye Snider track.....			X		X	X		X	X	X	X			X
EXMORE: Chandler's track.....									X	X	X			X
MACHIPONGO: Station track No. 3.....									X		X			X
COBBS: Station track No. 1.....									X		X			X
CAPE CHARLES: Reliable Coal trestle.....	X	X	X	X	X	X	X	X	X	X	X	X	X	X

LOCATION	CLASS OF ENGINES													Engine with Tender Capacity of over 15,000 Gallons with 6-wheel Trucks.
	AS-6	BS-10, BS-12M	C	DS-6	E	G	H-6	H-8,9,10, AS-16MS	K	L	BP-1,1,1,M,N,Q,S,2T	EP,AP,BP,FP	EF,FF,BF,AF,S-15	
CENTREVILLE SECONDARY TRACK											X			X
CHESTERTOWN SECONDARY TRACK											X			X
CHESTERTOWN Kibler's track			X	X	X	X	X	X	X	X	X	X	X	X
OXFORD SECONDARY TRACK											X			X
HENDERSON Public delivery tracks									X	X	X			X
GREENSBORO Back track—Pet Milk Co.									X	X	X			X
D. M. & V. SECONDARY TRACK											X			X
CAMBRIDGE SECONDARY TRACK											X			X
CRISFIELD SECONDARY TRACK											X			X
CRISFIELD Potomac and Handy track									X	X	X			X
REHOBOTH TRACK											X			X
LEWES Beach track									X	X	X			X
MILTON TRACK											X			X
KIPTOPEKE TRACK									X	X	X			X
VIENNA TRACK			X		X				X	X	X			X
DENTON TRACK Narrows Movable Bridge			X X		X X	X X	10 10		X X	X X	X X	X X	X X	X X
McDANIEL TRACK			X		X	X			X	X	X			X
MARDELA TRACK			X		X				X	X	X			X
SALISBURY Mill street track Conn. between Secondary track and west No. 1 Farmers and Planters track Ruarks track Nock Coal Co. track Salisbury Milling Co. track Pocohontas track West end River track— Mill Street			X X											

1160-B1. Other Equipment Restrictions

MAIN LINE:

Cars exceeding a maximum weight (car and lading) of 210,000 pounds, must not be moved over Float Bridges—Norfolk and Cape Charles.

SECONDARY TRACKS:

Cars exceeding a maximum weight (car and lading) of 210,000 pounds, must not be moved over the following:

Chestertown

TRACKS OTHER THAN MAIN, SECONDARY AND SIDINGS:

Cars exceeding a maximum weight (car and lading) of 210,000 pounds, must not be moved over the following:

Rehoboth track (Lewes Beach track)
Kiptopeke track
Vienna track
Denton track (Between Queenstown and West
Denton)
McDaniel track
Mardela track
Willard track
Ocean City track

1160-B2. Cars exceeding a maximum weight (car and lading) of 180,000 pounds, must not be moved over Mill Street tracks (Mardela Track).

1160-C1. Movement of 250-ton wrecking derricks is prohibited over the Delmarva Division, unless otherwise directed by the superintendent.

1160-C2. Wrecking derricks exceeding a maximum weight of 100-tons must not be moved over the following:

Denton track
McDaniel track

Overhead Clearance

1163-A1. Employees are warned of close overhead clearance at the following locations and must not go on top of box cars, engines or other high equipment while movements are being made under these bridges or structures:

Bridge	Location	Description
26.08	MAIN LINE	
	South of Middletown.....	Overhead bridge.
	Clayton.....	Ising bridge No. 3 ising track.
	Greenwood.....	Unloading beam, Delaware Aircraft Co. track.
	South Salisbury.....	McClosky-Grand plant track.
	Cape Charles.....	House structures of barges.
13.55	Norfolk Yard.....	Entrance passenger station No. 1 station track
		House structure of barges.
	Centreville Secondary Track South of Millington.....	Overhead bridge.
	Rehoboth Track Lewes.....	Covered Platform, Fish Products Co. track.
	Vienna Track Vienna.....	Unloading device Coal track. Doorway Machinery track Eastern Shore. Public Service Co.
6.51	McDaniel Track Royal Oak.....	Movable Bridge.
	Mardela Track Salisbury (Mill Street).....	Platform and building, Farmers and Planters track.
	(Lake Street).....	Building Nook Coal Co. track. Campbell Soup Co.: Overhead bridge over Mardela track and Nos. 1, 3 and 4 side tracks.

Clearance

1163-C1. Employees are warned of close side clearance at various locations on Delmarva Division and must use care and take precautions necessary to protect against injuries.

USE OF TELEPHONES

Telephone

1164-A2. Instructions covering use of telephones in train operation as outlined on card effective February 1, 1949, and posted at all telephone locations, must be followed.

MOVEMENT BY TRAIN ORDERS

1201-A1. Location of Train Dispatchers—

Cape Charles.

Train Dispatchers in charge as follows:

Main Line Division Post (Md. Div.) to Charles.

Branches:

Delaware (Md. Div.)

Secondary Tracks:

Centreville
Chestertown
Oxford
D. M. & V.
Cambridge
Crisfield

NOTE—Movements on No. 1 and No. 2 tracks between Bank (Md. Div.) and Division Post (Md. Div.), in charge of train dispatcher, Cape Charles. Train orders will be issued over signature of superintendent of the Delmarva Division.

SIGNAL RULES

Movement of Trains in the same Direction by Block Signals 1251-A1. Rules 251, 253 and 254 in effect:



	Track	Between	And
Main Line	No. 2	Division Post (Md. Div.)	4258 feet north of Capes Interlocking.
	No. 1	Capes Block Station	Division Post (Md. Div.)

Opposing and Following Movement of Trains by Block Signals

1261-A1. Rules 261, 262, 263 and 264 in effect:

	Track	Between	And
Main Line	Single	Capes	Charles

1280-A to 1294-A1. Signal aspects not in conformity with the typical aspects, in service:

INDICATIONS	PROCEED	STOP
	RULE 281	RULE 292
ASPECTS	 <p>CLEAR</p>	 <p>STOP</p>

Note { R-Red.
Y-Yellow.
G-Green.

MANUAL BLOCK SIGNAL SYSTEM

1305-A1. Rules 305 to 373, inclusive, are in effect as follows, except that Rule 316 and 317 will apply only on portions of the division as specified:

	Track	Between	And
Main Line	No. 1 and No. 2	Division Post (Md. Div.)	Seaford
	No. 2	Cassatt	4258 feet north of Capes Interlocking
	No. 1	Capes Block Station	Cassatt
Centreville	Secondary	Townsend	Centreville
Chestertown	Secondary	Mass	Chestertown
Oxford	Secondary	Clayton	Oxford
D. M. & V.	Secondary	Harrington	Frank
Cambridge	Secondary	Seaford	Tank
Crisfield	Secondary	Kings Creek	Field

1317-A1. Rule 317 will apply:

On Secondary Tracks between points listed under Special Instruction 1305-A1.

For movements with the current of traffic between points listed under Special Instruction 1305-A1.

For Movements Against Current of Traffic

Main Line—No. 2 track between Division Post (Md. Div.) and 4258 feet north of Capes Interlocking.

No. 1 track, between Division Post (Md. Div.) and Capes Block Station.

1365-A1. Trains clearing the block at south end of northward passing siding at Harrington, must report clear to the signalman.

1365-A3. Southward freight trains clearing main track at Capes must report clear to the signalman at Charles

AUTOMATIC BLOCK SIGNAL SYSTEM

1501-A1. Rules 501 to 512, inclusive, are in effect on portions to the division as follows:

	Track	Between	And
Main Line	No. 1 and No. 2	Seaford	Cassatt
	No 2 Track	4258 feet north of Capes Interlocking	Capes Interlocking
	Single	Capes	Charles

1503-A1. In the application of **Rule 503**; at Delmar after making the necessary arrangements with signalman, conductors and enginemen, are authorized to operate against the current of traffic within limits between Home Signal, No. 1 track, 900 feet north of Mile Post 2 and Home Signal, No. 2 track, 3150 feet south of Mile Post 95, not complying with **Rule 99**. After movement authorized has been made conductor or engineman must report completion of the movement to signalman.

After levers controlling signals involved have been placed in normal position and blocked with standard blocking device, signalman may permit movements against current of traffic within limits specified.

1504-A1. In the application of **Rule 504**; at Delmar after making the necessary arrangements with signalman, conductors and enginemen are authorized to make crossover movements within limits between Home Signal, No. 1 track, 900 feet north of Mile Post 2 and Home Signal, No. 2 track, 3150 feet south of Mile Post 95, not complying with **Rule 152**. After movement authorized has been made, conductor or engineman must report completion of movement to signalman.

After levers controlling signals involved have been placed in normal position and blocked with standard blocking device, signalman may permit crossover movements within limits specified.

Name:

Occupation..

QUALIFIED FOR SERVICE

[illegible]

**THE PENNSYLVANIA RAILROAD
DELMARVA DIVISION**

Cape Charles, Va., April 15, 1954

GENERAL ORDER NO. 501

Effective 2:01 A. M., Sunday, April 25, 1954

Applies in All Zones

- (a) Time-Table No. 5 in effect. It contains the necessary instructions issued in general orders up to and including **No. 408** all of which must be removed from bulletin boards.

Each employee must examine each page of Time-Table No. 5 to see that his copy is complete, pages properly lined up, and note changes.

Employees must turn in Time-Table No. 4 to bulletin board attendant, after Time-Table No. 5 takes effect.

This General Order is printed in Time-Table No. 5 and will not be issued in sticker form.

Applies in Zone A

- (b) **D.M.&V. SECONDARY TRACK
MILFORD**

Facing hand operated switch for northward movement with hand thrown derail, 1818 feet south of mile post 7, leading to Southern States Co-operative delivery track, capacity 7 cars, in service.

M. H. LINGENFELTER,
Superintendent.

**THE PENNSYLVANIA RAILROAD
DELMARVA DIVISION**

Cape Charles, Va., April 29, 1954

GENERAL ORDER NO. 502

Effective 12:01 A. M., Thursday, May 6, 1954

Applies in All Zones

(a) TIME-TABLE AUTHORITY

U stop for No. 457 at Exmore, page 10, changed to S stop.
S stop for No. 457 at Eastville, page 10, changed to U stop.
Employees must correct page 10, in ink.

**(b) MEDICAL OFFICERS AND SURGEONS
NORFOLK**

Dr. Elliott D. Floyd—Office—Telephone No. 50675, added.
Special Instruction 100R-2A, changed.

**(c) U. S. MAIL WORK
MAIN LINE
CHESWOLD
FARMINGTON
CANNON**

Letter E for No. 453, added.
Employees must correct page 13, in ink.

Applies in Zone A

**(d) INTERRUPTING OPERATION OF AUTOMATIC
HIGHWAY CROSSING PROTECTION AUTOMATI-
CALLY
MAIN LINE
DOVER**

Forrest street—
Division street—
Note 1, added.
Special Instruction 1103 A-6, changed.

Applies in Zone C

**(e) MAIN LINE
EDEN-FRUITLAND**

Trailing hand-operated switch in No. 1 track, with pipe
connected derail, 2565 feet north of Mile Post 13, leading to
Nello L. Teer Company track, capacity 22 cars, in service.

Applies in Zone E

**(f) PROTECTION FOR PUBLIC HIGHWAY CROSSING
AT GRADE
DENTON TRACK
NARROWS-CHESTER**

Trains or engines must stop before passing over Dundee
Ave. public highway crossing, 4200 feet west of Kent
Narrows Bridge, and a member of the crew must protect
the crossing in advance of each movement over the crossing.
Special Instruction 1103 C-1, changed.

M. H. LINGENFELTER,
Superintendent.

**THE PENNSYLVANIA RAILROAD
DELMARVA DIVISION**

Cape Charles, Va., June 3, 1954

GENERAL ORDER NO. 504

Effective 12:01 A. M., Tuesday, June 8, 1954

Applies in All Zones

- (a) **BRAKE AND TRAIN AIR SIGNAL INSTRUCTIONS**
99-D-1, changed.
Rule 14-e, added.
Sticker coupon has been issued, and all employes concerned must obtain copy of this sticker and paste in 99-D-1, Brake and Train Air Signal Instructions, as indicated thereon.

Applies in Zone C

- (b) **MAIN LINE
MEARS**
Paragraph (c) of General Order No. 503 designating trailing hand-operated crossover between No. 1 and No. 2 tracks, 349 feet north of Mears out of service, annulled.
- (c) **MAIN LINE
MEARS**
Trailing hand-operated crossover between No. 1 and No. 2 tracks, 349 feet south of Mears, out of service.
- (d) **MAIN LINE
PARKSLEY - GREENBUSH**
Trailing hand-operated switch in No. 2 track 2645 feet south of Mile Post 54 leading to storage track, out of service.
- (e) **MAIN LINE
EXMORE - NASSAWADOX**
Trailing hand-operated switch in No. 2 track 4835 feet south of Mile Post 73 leading to storage track, out of service.
- (f) **MAIN LINE
MACHIPONGO - EASTVILLE**
Trailing hand-operated switch in No. 2 track 2244 feet south of Mile Post 84 leading to storage track, out of service.
- (g) **MAIN LINE
EASTVILLE - MACHIPONGO**
Trailing hand-operated switch in No. 1 track 3081 feet north of Mile Post 83 leading to storage track, out of service.

M. H. LINGENFELTER,
Superintendent.

**THE PENNSYLVANIA RAILROAD
DELMARVA DIVISION**

Cape Charles, Va., July 20, 1954

GENERAL ORDER NO. 505

Effective 10:01 A.M., Tuesday, July 27, 1954

Applies in Zone C

**(a) MAIN LINE
CAPES**

Southward Home Signal, 334 feet north of Capes Interlocking governing southward movements on No. 2 track, moved northward 250 feet.

M. H. LINGENFELTER,
Superintendent.

**THE PENNSYLVANIA RAILROAD
DELMARVA DIVISION**

Cape Charles, Va., August 12, 1954.

GENERAL ORDER NO. 506

Effective 10:00 A. M., Tuesday, August 17, 1954

Applies in Zone C

**(a) MAIN LINE
OAK HALL**

Trailing hand-operated crossover between No. 1 and No. 2 tracks, 160 feet south of Oak Hall, out of service.

M. H. LINGENFELTER,
Superintendent.

**THE PENNSYLVANIA RAILROAD
DELMARVA DIVISION**

Cape Charles, Va., August 31, 1954

GENERAL ORDER NO. 589

Effective 10:01 A. M., Friday, September 3, 1954

Applies in Zone C

**(a) MAIN LINE
EXMORE-BELLE HAVEN**

Facing hand-operated switch for northward movement in Main Track, with pipe connected derail, 2075 feet south of Mile Post 71, leading to Nortane Gas Co. track, in service.

(b) DISTANT SWITCH INDICATORS IN SERVICE

Location	Indication displayed for movements	Distance in feet from switch protected	Switches protected
1040 feet north of Mile Post 69	Southward	13675	Nortane Gas Co. track, Exmore.
1168 feet south of Mile Post 74	Northward	14935	Nortane Gas Co. track, Exmore.

Special Instruction 1285A-A2, changed.

**(c) MAIN LINE
COBBS
MACHIPONGO
PAINTER**

Fouling Point signs displaying letters FP, indicating fouling points of Main Track at following locations;

300 feet south of switch leading to north end of Capes Secondary track,

230 feet north of switch leading to south end and 230 feet south of switch leading to north end Machipongo Siding,

230 feet north of switch leading to south end and 230 feet south of switch leading to north end of Painter siding, in service.


NOTE:

Your attention is directed to Fouling Point instructions Rule 4037-B, Book of Rules.

M. H. LINGENFELTER,
Superintendent.

HEAVY-DUTY HIGHWAY...

that costs the
taxpayer *Nothing*



The more the ample capacity of these special steel highways is used to carry the commerce of the nation, the less the wear and damage on the public highways, the lower the cost of their repair and rebuilding—and the greater the safety and convenience with which you and your car can use them.

ASSOCIATION OF AMERICAN RAILROADS

**GOOD PUBLIC OPINION DEMANDS A
COURTEOUS ATTITUDE TOWARD THOSE WHO
USE OUR SERVICE**